



FCC Gliding 2024

Task briefing 5

April 19, 2024



Daily winners

Club class

3. Nicolas Caudrelier 945 pts
2. Philippe Lata 961 pts

1. Alexandre Fierain
1000 pts



Daily winners

15m class

- 3. Piotr Jarysz 722 pts
- 2. Pavel Trojan 724 pts

1. Wojciech Domanski
1000 pts



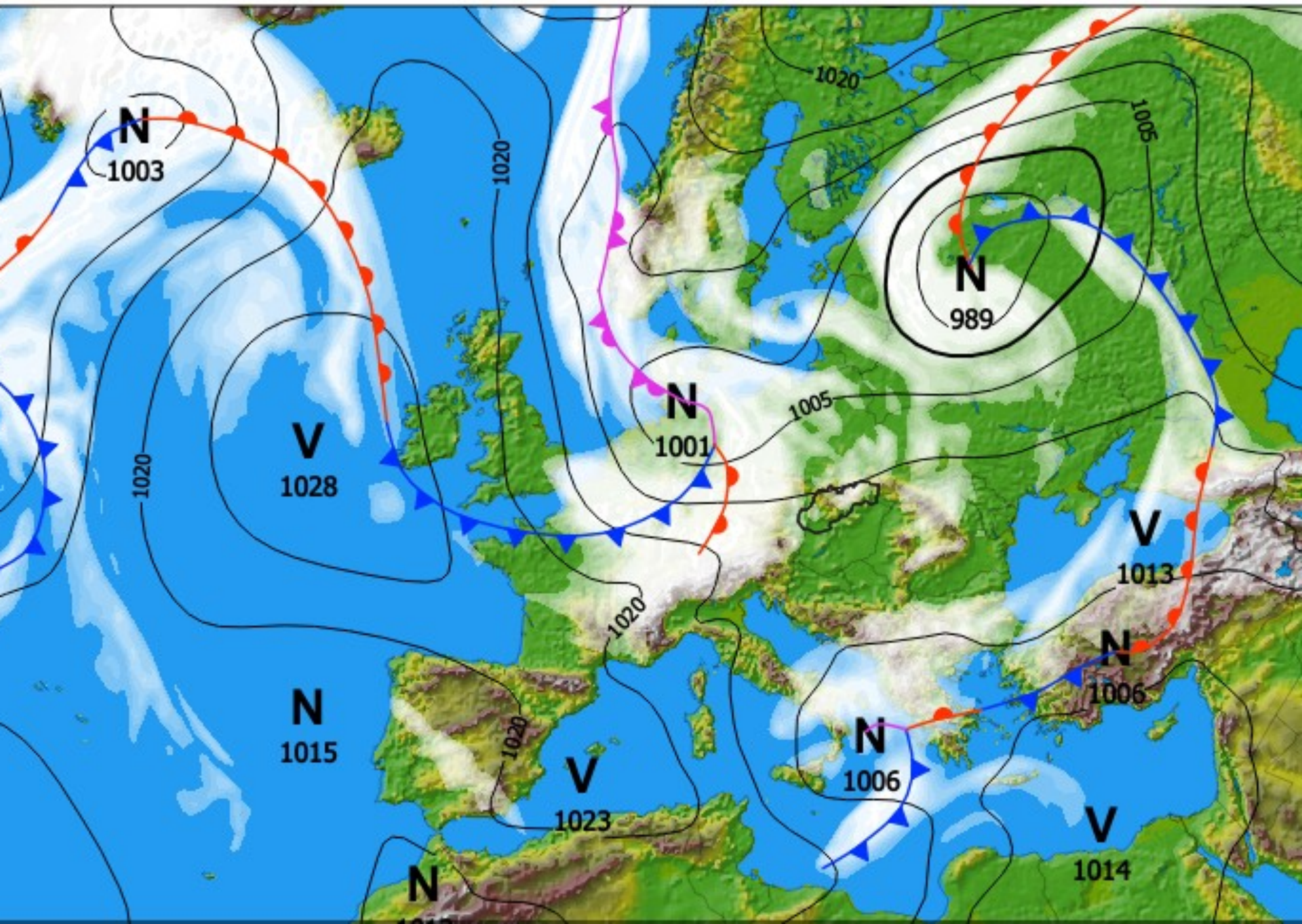
Daily winners

Combi class


- 2. Janos Sindely 960 pts
- 2. David Mach 965 pts

1. Nuutti Kankare
968 pts



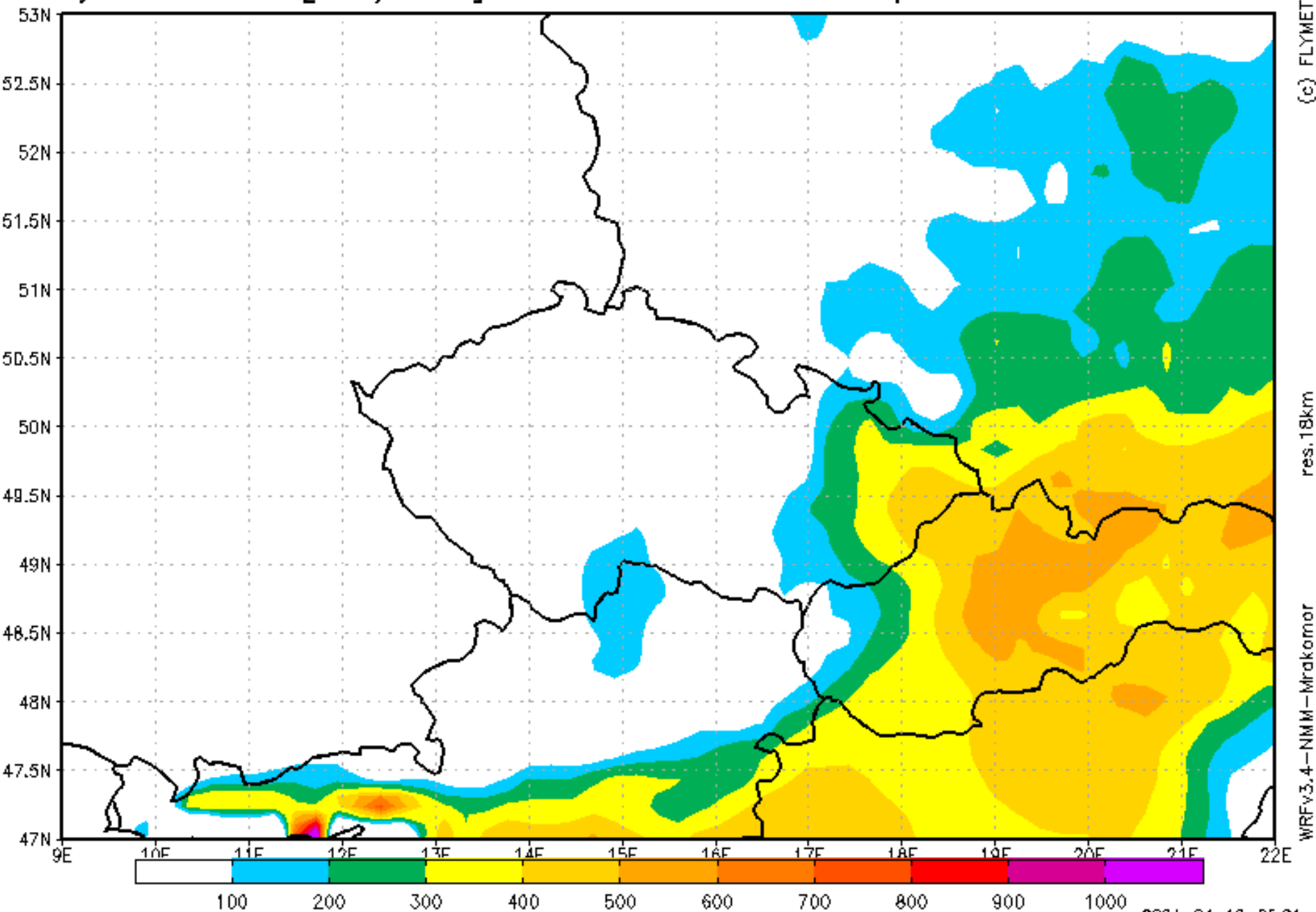


MSG-202404190515 Day and Night Composite



Copyright (c) 2024 SHMU. Data - Copyright (c) 2024 EUMETSAT

Vyuzitelnost [km/den] 9:00–16:59 UTC patek 19. 04. 2024




(c) FLYMET

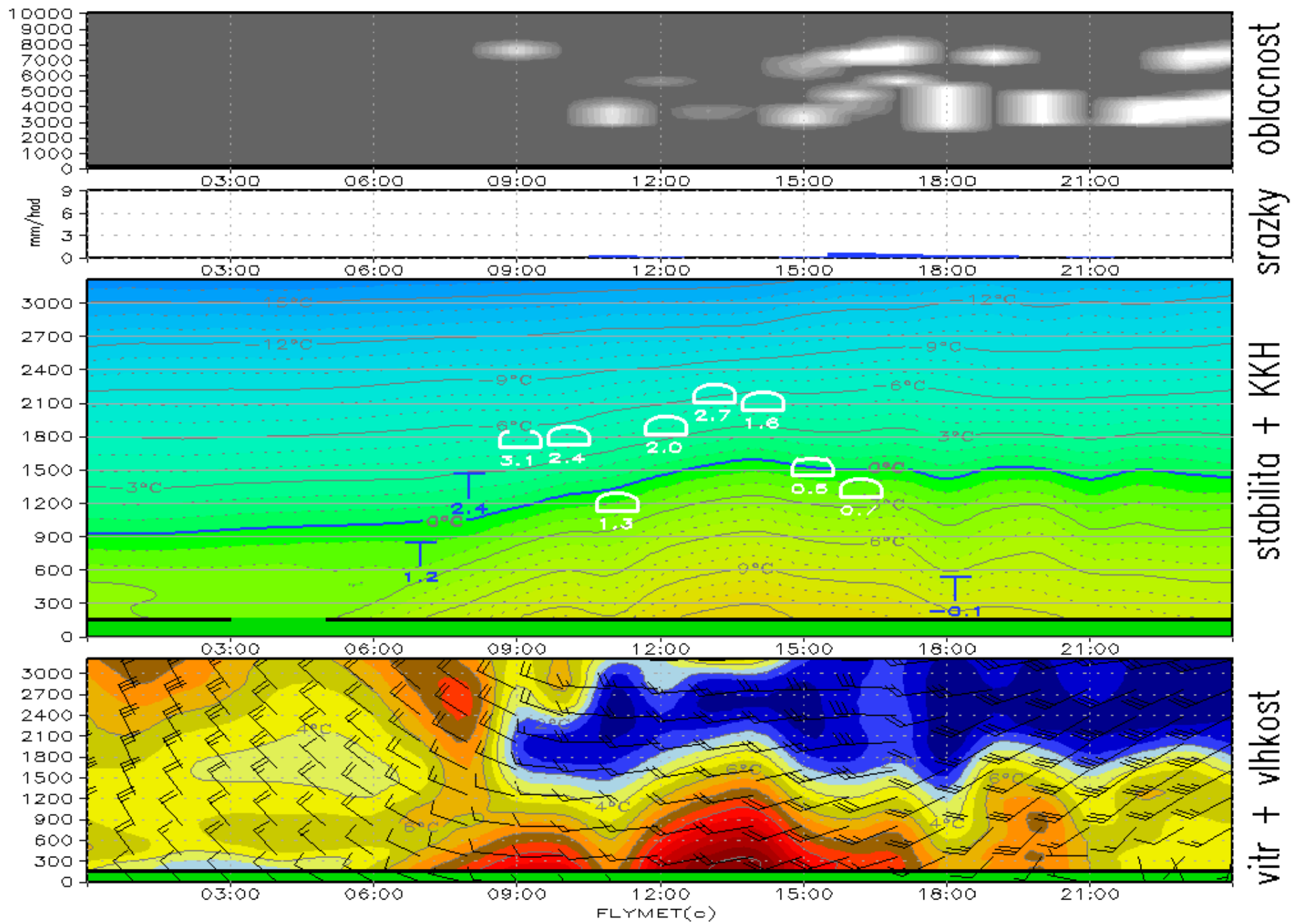
res. 18km

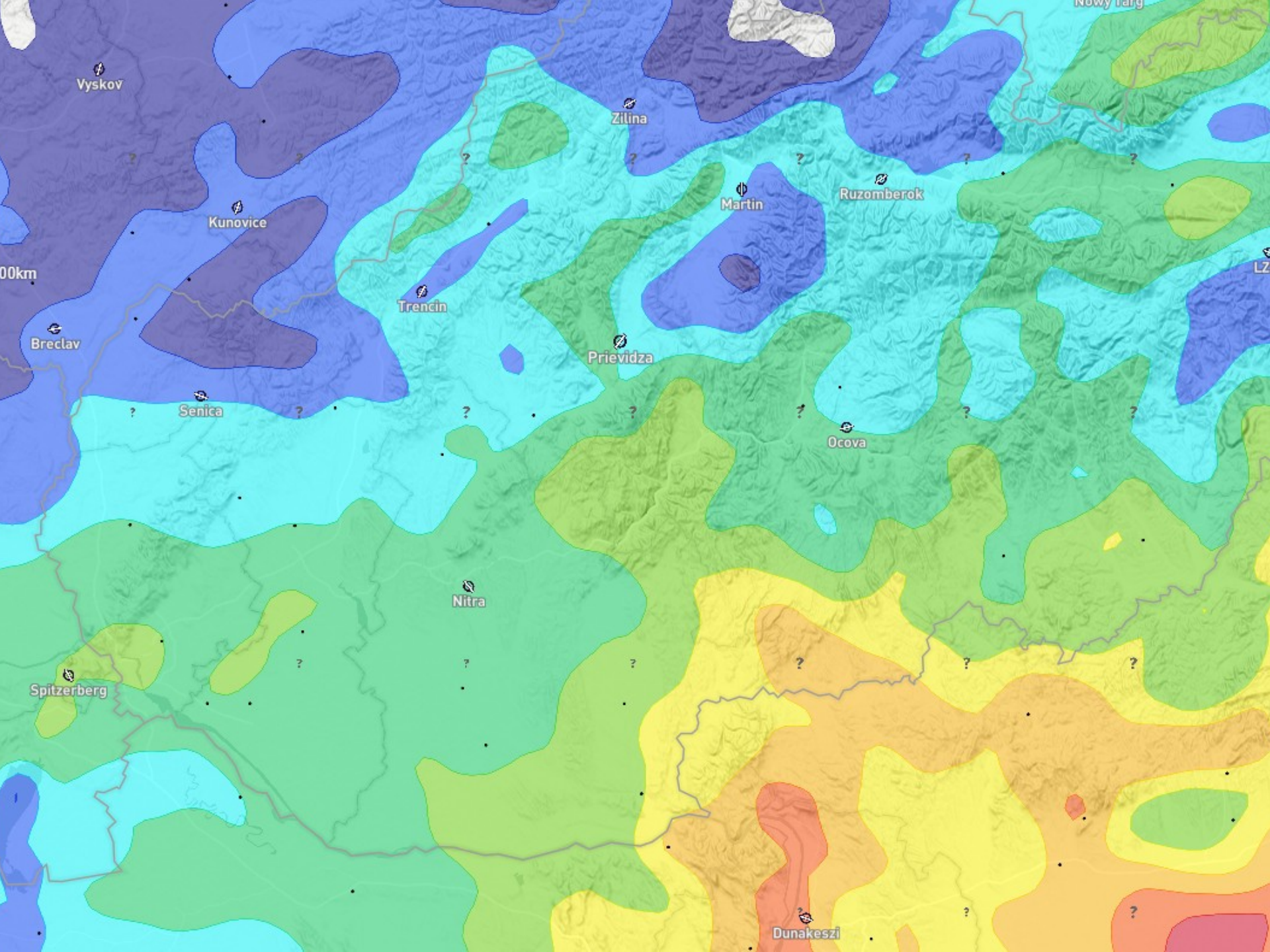
WRFv3.4-NMM-Mirakomor

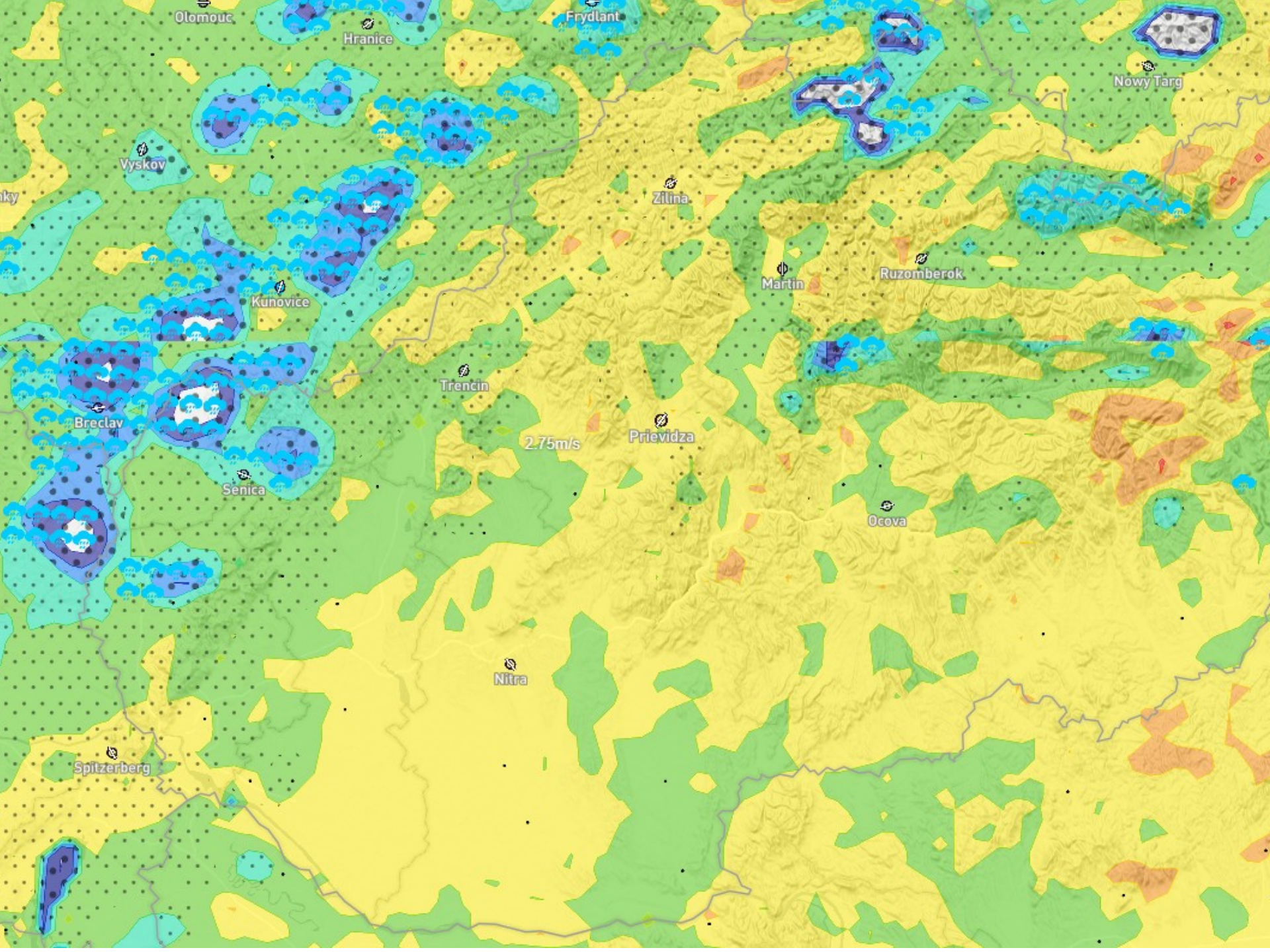
Meteogram PŘÍEVIDZA na patek 19.04.2024



Meteogram NITRA na patek 19.04.2024



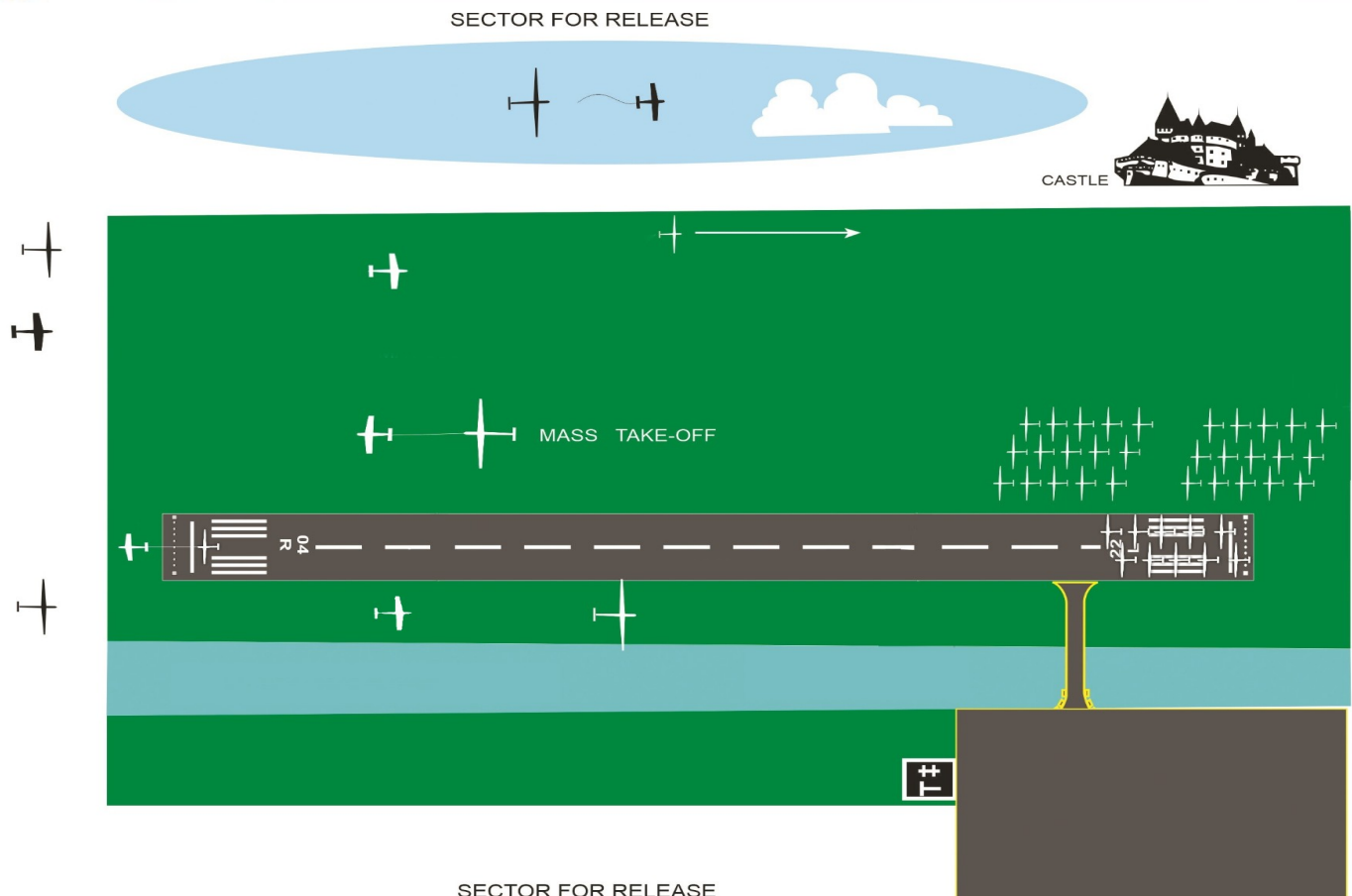




Safety briefing

A. Take-off from the runway 22

Alternative A – Southern wind up to 10kt



RWY 22

LAUNCHING
AND AIR TOW
PROCEDURES
FOR RUNWAY
22
Landing for Re-Launch
04



Club class task

AAT 159.83 - 251.65 km

Task duration: 2:00:00

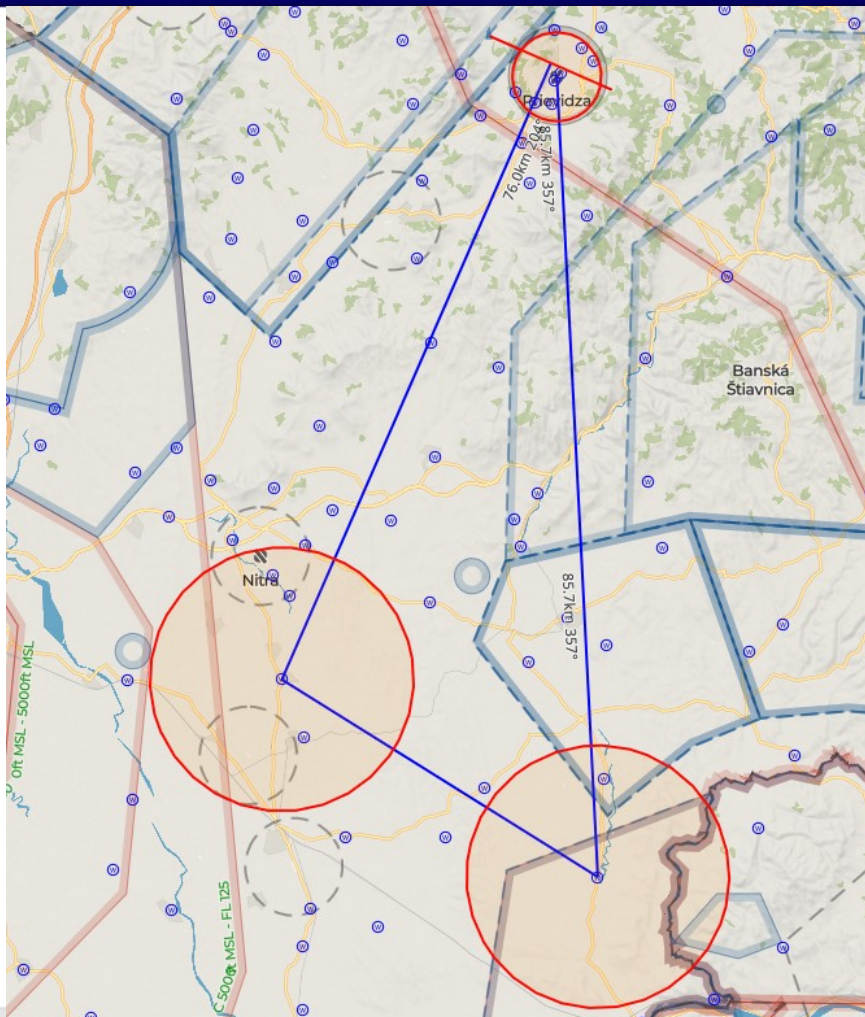
- Start line 15km

004 BOJNICE

231 KOMJATICE

300 CATA

001 PRIEVIDZA





15 m class task

AAT 143.93 - 279.73 km

Task duration: 2:00:00

- Start line 15km

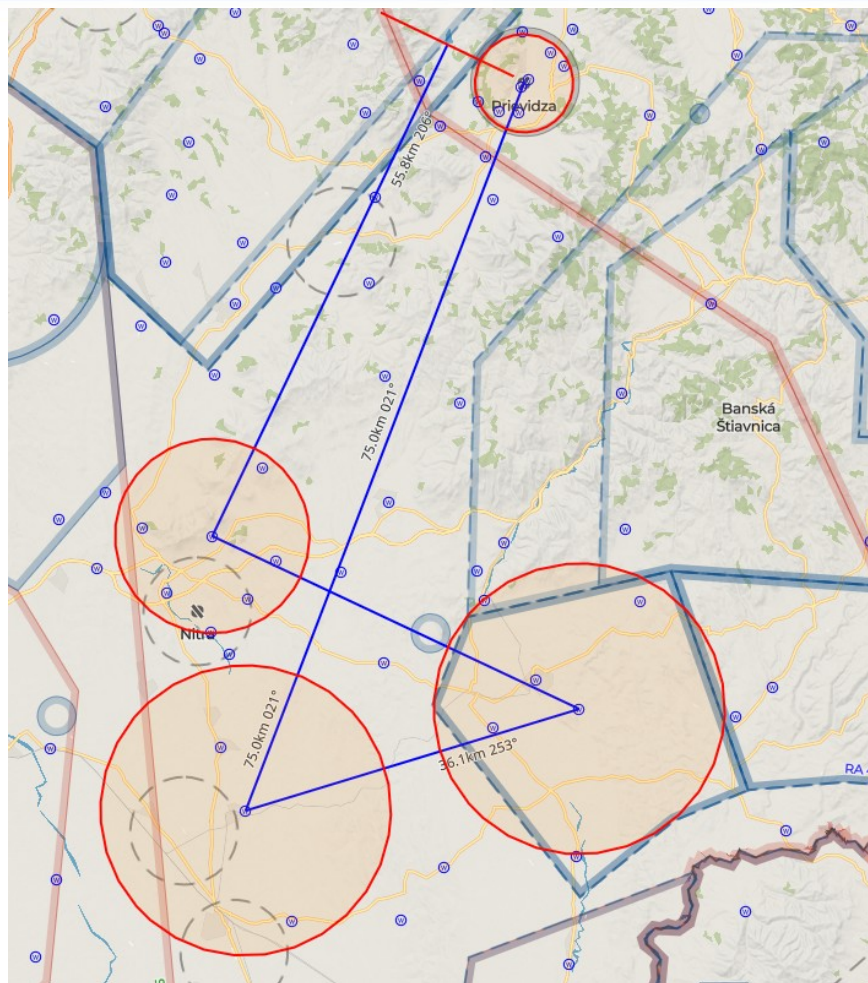
015 NITR RUDNO

151 STITARE

187 KALINCIAKOVO

252 SURANY LAKE

001 PRIEVIDZA





Combi class task

AAT 153.20 – 309.25 km

Task duration: 2:00:00

- Start line 15km

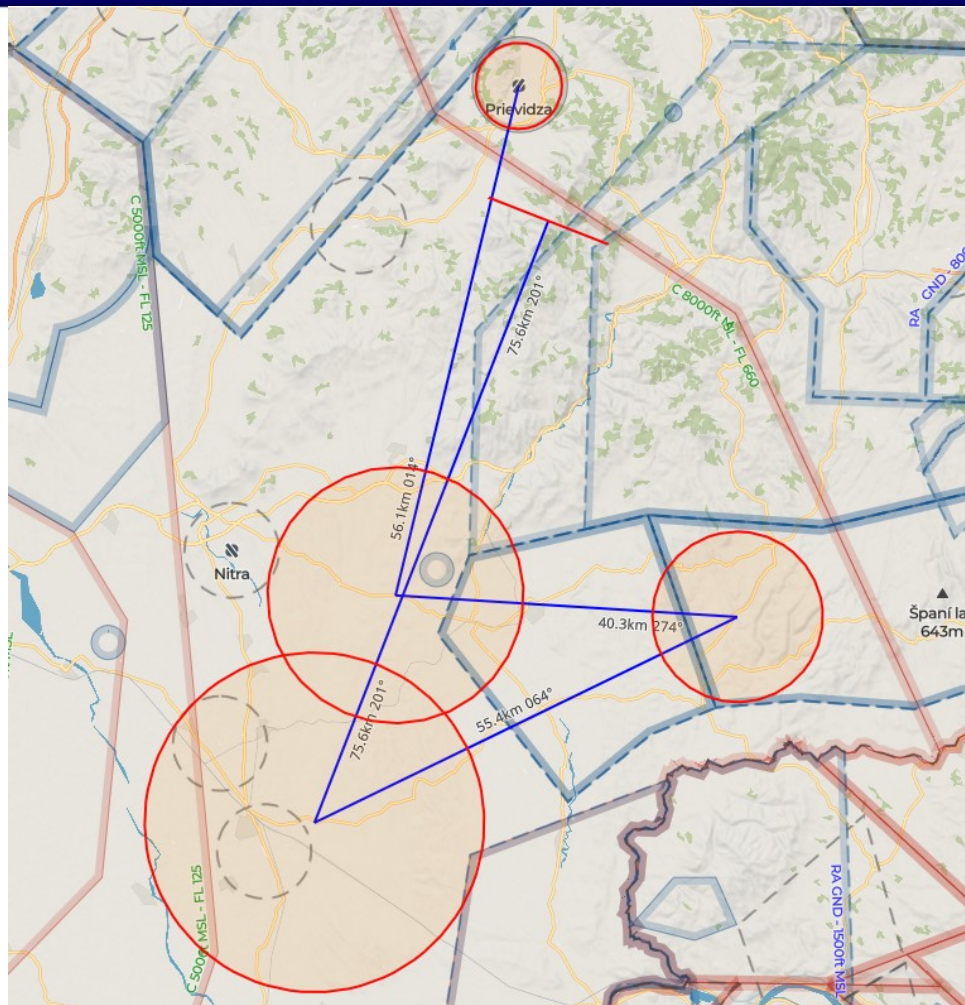
028 VTACNIK

295 DVORY NAD ZITAVOU

198 HONTIANSKE TESARE

173 CIFARE

001 PRIEVIDZA





Notices

MAX. ALTITUDE: Czech Republic FL095 (except controlled areas). Poland FL095 (except controlled areas), Beskydy, Liptov, Chopok 9500 ft AMSL, Martinky 8000ft AMSL

PERMANENTLY PROHIBITED AREAS: SVK: LZP1 MOCHOVCE, LZP29 Jaslovské Bohunice, LZP23 Sala, Tatry CTR, Poprad TMA 1,2,3,4, Bratislava TMA 1, 2, 3, 4, LZR10 Rutol, LZR225, LZR225A,B,C; BA CTA EAST-GLD, Bratislava CTA Sector West

PROHIBITED AREA FOR TODAY: LZR24 Lest, LZR241, Piestany CTR, Piestany TMA 1, 2, Zilina CTR, Zilina TMA 1,2,3, TMA II Ostrava, Bratislava CTA sector EAST, Hungary

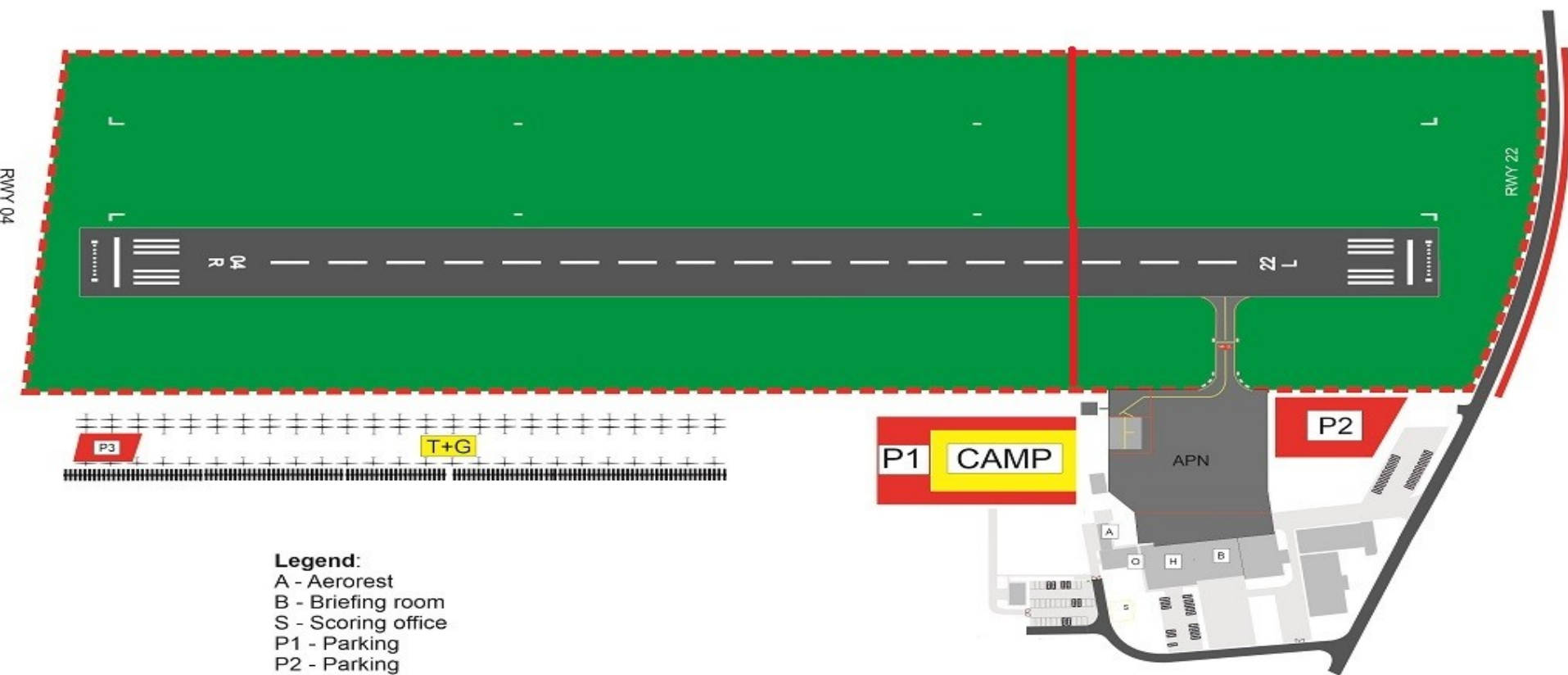
MINIMUM HEIGHT ON THE FINISH RING: 410 M MSL

Outlanding: text message: +421 908 706 340



Safety briefing Landing procedures

..... Airport Boundary

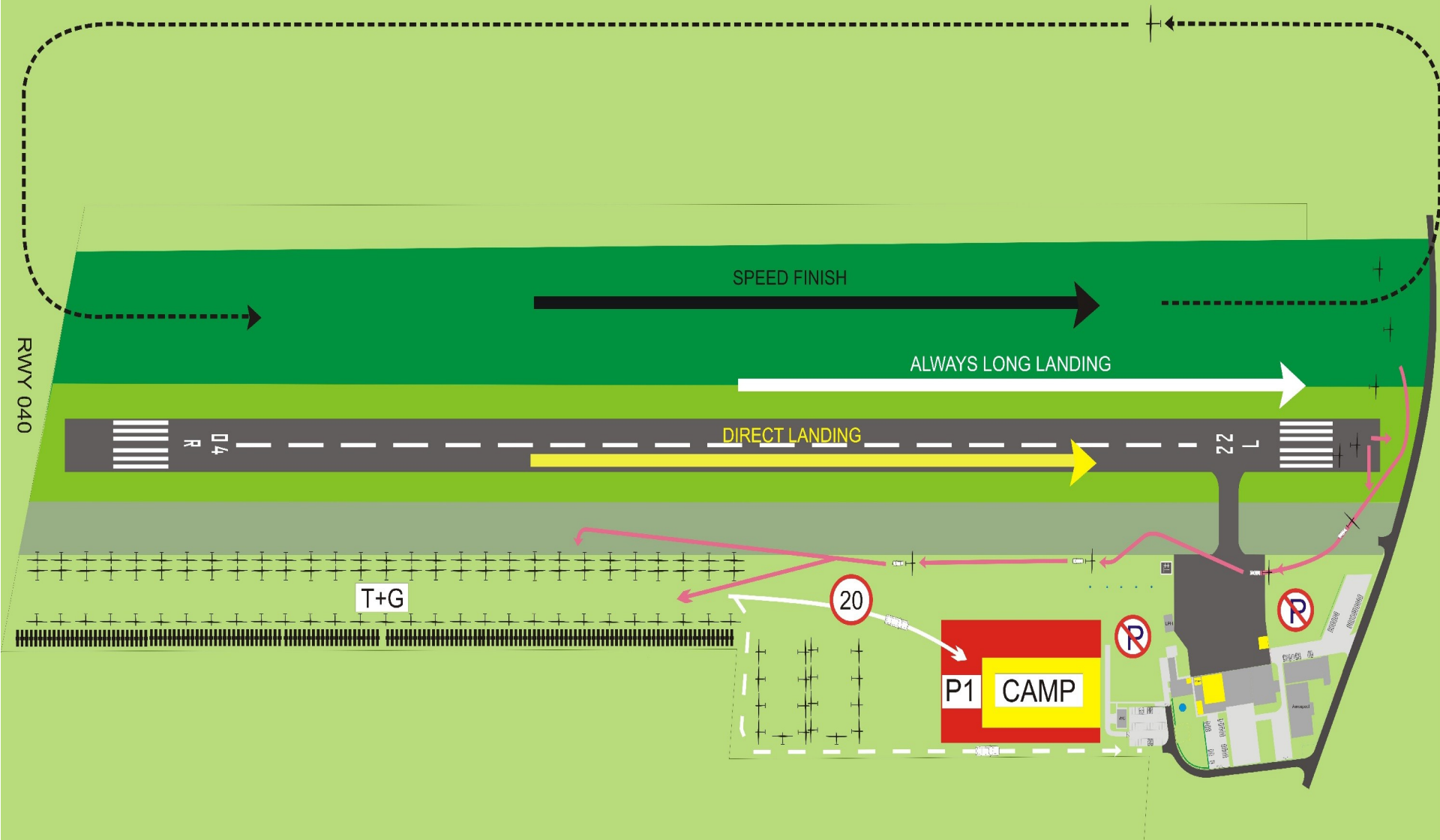


Legend:

- A - Aero-restaurant
- B - Briefing room
- S - Scoring office
- P1 - Parking
- P2 - Parking
- P3 - Parking
- W - Water
- H - Hangar
- TWR - Traffic Tower

Arrivals 040 - approach from the south

Picture 4a.





Safety briefing

Finish ring

PEVStart:

PEVWaitTime=5 minutes, PEVStartWindow=10 minutes.

*Minimal altitude on finish ring is **410m** AMSL*





Take off

Take off: 11:00





Fly safely!

